

**FORM - A**

Form for seeking prior approval of Central Government under section 2 of the Forest(Conservation) Act, 1980 for  
Diversion of fresh forest area

**PART - I**

(To be filled up by User Agency)

**A. General Details****A-1. Project Details**

(i). Proposal No. : FP/OR/MIN/18356/2016

(ii). Name of Project for which Forest Land is required : Balda Block Iron Mines of M/s  
Serajuddin & Co.

(iii). Short narrative of the proposal and Project/scheme for which the forest land is required :  
Forest Diversion Proposal over 18.499 Ha. of non-forest land found as forest as on 25.10.1980  
within the Mining Lease area over 335.594 Ha. in village Balada, Badakalimati and Nayagarh under  
Barbil and Jhumpura Tahasil of Keonjhar District.

(iv). State : Orissa

(v). Category of the Project : Mining

(vi). Shape of forest land proposed to be diverted : Non Linear

(vii). Estimated cost of the Project(Rupees in lacs) : 15000

(viii). Area of forest land proposed for diversion(in ha.): 18.499

(ix). Non-forest land required for this project(in ha.): 15.891

(x). Total period for which the forest land is proposed to be diverted(in years): 20

**A-2. Details of User Agency**

(i). Name : SERAJUDDIN AND CO

(ii). Address1 : 19/A, First Floor, Abdul Hamid Street. Kolkata,

(iii). Address2 : Balda, Bamebari, Keonjhar, Odisha



(iv). State : West Bengal

(v). District : Kolkata

(vi). Pin : 700069

(vii). Landmark : Abdul Hamid Street

(viii). Email address : nihar@serajuddinmines.com

(ix). Landline Telephone No. : 33-22315653

(x). Fax No. : 33-

(xi). Mobile No. : 9438887838

(xii). Website (if any) : NIL

(xiii). Details of Proposals seeking prior approval of Central Government under the Act for diversion of forest land submitted by the User Agency in the past

List of proposal submitted in Past							
S.no	Proposal Status.	Proposal No.	Moef File No.	Area Proposed for Diversion(Ha.)	Area Diverted(Ha.)	Date of In-Principle Approval	Date of Final Approval
NIL							

(xiv). Legal status of User Agency : Private

A-3. Details of Person Making Application

(i). First Name: Nihar

(ii). Middle Name: Ranjan

(iii). Last Name: Nayak

(iv). Gender: Male

(v). Designation: Asst. Vice-President

(vi). Address 1: Balda, Bamebari, Keonjhar, Odisha



(vii). Address 2: NIL

(viii). State: Orissa

(ix). District: Kendujhar

(x). Tehsil: Barbil

(xi). Pin: 758034


(xii). Landmark: Kidco Road

(xiii). Email Address: nihar@serajuddinmines.com

(xiv). Landline Telephone No.: 33-22315653

(xv). Fax No.: NIL

(xvi). Mobile No.: 9438887838

(xvii). Copy of documents in support of the competence/authority of the person making this application to make application on behalf of the User Agency: 

## B. Details of land required for the Project

B-1. Details of proposal seeking prior approval of Central Government under the Act for diversion of forest land for the Project already submitted in the past

(i). Whether any proposal seeking prior approval of Central Government under the Act for diversion of forest land required for the project has been submitted in the past?. : No

B-2. Details of forest land proposed to be diverted

B-2.1 Details of Divisions involved

Details of Divisions involved			
S.no	Division Name	Forest Land(ha.)	Non-Forest Land(ha.)
1.	Keonjhar	18.499	15.891

B-2.2 Details of Districts involved

District wise breakup	

For SERAJUDDIN & CO.



S.no	District Name	Forest Land(ha.)	Non-Forest Land(ha.)
1.	Keonjhar	18.499	15.891





## B-2.3 Village wise breakup

Villages wise breakup			
S.no	Village	Forest Land(ha.)	Non-Forest Land(ha.)
1	Bajda	18.457	15.891
2	Badakalimati	0.041	0


## B-2.4 Component wise breakup

Component wise breakup			
S.no	Component	Forest Land(ha.)	Non-Forest Land(ha.)
1	MINING WITH HAUL ROAD	7.554	0.653
2	Waste Dump	4.563	0
3	Sub-grade ore Stacking	0	9.888
4	Plant, weigh Bridge and Plant Premises	6.325	2.702
5	Magazine	0	0.573
6	Road	0	0.103
7	Water Harvesting Pond	0.057	0
8	Camp Area	0	1.972

## C. Maps of forest land proposed to be diverted

Division 1. : Keonjhar			
(i). Area of forest land proposed to be diverted(in ha.) : 18.499			
(ii). Nature of the Project: Non Linear			
(a). No. of patches : Three			
Patch wise details			
Patch No.	Area of Patch(in ha.)	Kml File of Patches	
1.	9.957		<a href="#">View File</a>
2.	8.5		<a href="#">View File</a>
3.	0.042		<a href="#">View File</a>
(iii). Copy of Survey of India Toposheet indicating boundary of forest land proposed to be diverted: 			



(iv). Scanned copy of the Geo-referenced map of the forest land proposed to be diverted prepared by using GPS or Total Station: 

D. Justification for locating the Project in forest land and details of alternatives examined:

(i). Copy of note containing justification for locating the Project in forest land: 

E. Employment likely to be generated

(i). Whether the Project is likely to generate employment?: Yes

(ii). Permanent/Regular Employment(Number of persons): 750

(iii). Temporary Employment(Number of person-days): 1500

F. Displacement of People due to the Project, if any

(i). Whether Project involves displacement?: No

G. Details of Cost-Benefit analysis for the Project

(i). Whether the Project requires Cost-Benefit analysis?: Yes

(a). Copy of Cost-Benefit analysis: 

H. Status of Environmental Clearance

(i). Whether the Project requires Clearance under the Environment (Protection) Act 1986?:  
Yes

(a). Status of the Environmental Clearance to the Project: EC obtained

(b). Environmental Clearance File No.: J-11015/18/2012-IA.II(M)

(c). Copy of Environmental Clearance to the Project: 

(d). Date of grant of Environmental Clearance to the Project: 19 Nov 2013

I. Status of Wilddelife Clearance




(i). Whether the Project or a part thereof is located in any Protected Area or their Eco sensitive zone? : No

J. Applicability of special provisions governing Scheduled Areas

(i). Whether the Project or a part thereof is located in a Scheduled Area? : No

K. Status of settlement of rights under the Forest Rights Act, 2006 on the forest land proposed to be diverted

(i). Whether the process for settlement of Rights under the Forest Rights Acts 2006 on the forest land proposed to be diverted has been completed? : Yes

(a). Copy of documentry evidence in support of settlement of rights under the Forest Rights Act, 2006 on the forest land proposed to be diverted: 



L. Details of land identified for Compensatory Afforestation

(i). Whether non-forest or Revenue forest land is required to be provided by User Agency?:  
Yes


(ii). Whether the area of non-forest land or Revenue forest land required to be provided by User Agency for raising Compensatory Afforestation is less than area of forest land proposed to be diverted?: No

(iii). No. of districts involved for raising Compensatory Afforestation: 1


(iv). No. of patches: One

District 1. : Keonjhar	
(a). Village:	Tana
(b). Area(in ha.):	18.499
(c). Copy of KML file of the patch:	 <a href="#">View File</a>
(d). Khasra details:	KHATA No. 75, Plot No. 724, 723
(e). Present owner:	Others
(f). Copy of ownership proof:	


For SERAJUDDIN & CO.


  
Authorised Signatory



(g). Copy of Mou/agreement executed between the Present owner and the User Agency: 

(h). Copy of non encumbrance certificate for the forest land: 

(v). Scanned copy of the map of the land identified for creation of Compensatory Afforestation prepared by using GPS or Total Station: 

(vi). Copy of Survey of India Toposheet in 1:50,000 scale indicating location of the land identified for creation of Compensatory Afforestation: 

### M. Mining Details

#### M-1. Details of Mineral Concessions

(i). Whether the forest land is acquired under Coal Bearing Areas Act: No

(a). Reference number of Letter of Intent for grant of mining lease.(approval letter of the State Mines and Geology Department): 1131/SM,III(A)SM-14/98

(b). Date of issue of the Letter of Intent(LOI) for grant of mining lease: 15 Feb 1999

(c). Copy the Letter of Intent(LOI): 

(d). Total area of the mining lease(in ha.): 335.594


(e). Area of forest land located in the mining lease(in ha.): 259.362

#### M-2. Details of Mining Plan

(i). Date of approval of mining plan: 27 Apr 2012

(ii). Approval authority: IBM

(iii). Copy of approval of mining plan: 

(iv). Copy of approved mining plan: 

(v). Nature of mining (underground/opencast): Opencast

(vi). Copy of the detailed land use plan in 1:4,000 scale prepared by using GPS or Total Station:  DIN & CO.



(vii). Copy of map of the outer boundary of mining lease area:  [View file](#)

M-3. Details of prospecting undertaken to assess mineral reserves

(i). Whether detailed prospecting to assess mineral reserve in the lease has been undertaken:  
No

M-4. Details of extension (if any) of original prospecting licence issued in the past

(i). Whether detailed prospecting to assess mineral reserve in the lease has been undertaken:  
No

M-5. Brief details of prospecting activities undertaken in the mining lease :

(i). Detail of prospecting activity under taken in the mining lease: 150 numbers of bore holes have been drilled inside the mining lease area up to 2012. As per bore hole data and existing pit the reserve have been estimated during the time of approval of scheme of Min

M-5.1 Details of bore holes drilled for prospecting :

Bore holes drilled for prospecting				
S.no	No. of Bore holes (in forest land)	Diameters(in inch.) forest land	No. of Bore holes (in non-forest land)	Diameters(in inch.) non-forest land
1	140	4	10	4

M-5.2 Estimated Reserve along with accuracy and confidence level

Estimated Reserve along with accuracy and confidence level						
Minerals	Estimated Reserve (million tones)	% accuracy (+ -)	% confidence level	Estimated Reserve (million tones)	% accuracy (+ -)	% confidence level
Iron Ore	239	90	90	10	90	90

M-6. Details of approval under the Forest (Consevation) Act,1980 obtained for undertaking prospecting activities in the forest land located in the mining lease

(i).Whether approval under the Forest (Conservation) Act, 1980 for undertaking prospecting activities in the forest land located in the mining lease have been obtained No

Details of approval under the Forest(Consevation) Act,1980					
S.no	MoEF File No	Date of approval	Area of forest land diverted(in ha.)	From Date	To Date



NIL

## M-7. Mineral wise details

(i). No. of minerals: One


Mineral wise details						
Minerals	Estimated reserve in non forest land(million tons.)	Estimated reserve in forest land(million tons.)	Estimated annual extraction(million tons.)	Estimated life of mine(Yrs.)	Total estimated extraction during mining lease period(million tons.)	Estimated mineral reserve at the end of mining lease(million tons.)
Iron Ore	10	239	15.15	17	60.6	178.4

M-7.1 Proposed use of the minerals proposed to be raised from the mining lease

(i). Proposed use of the minerals proposed to be raised from the mining lease: Non captive

(ii). Copy note containing details of the plan for the transportation of the minerals proposed to be raised from the mining lease: No Data

Additional information Details

Documents		
S.No	Documents	Remarks
1		Consent to operate for 15.15 Million ton and is valid up to 31.03.2020

For SERAJUDDIN &amp; CO.

  
 Authorised Signatory



**From:** [monitoring-fc@nic.in](mailto:monitoring-fc@nic.in) target='\_blank' rel=external>monitoring-fc@nic.in  
**Sent:** Monday, May 30, 2016 4:13 PM  
**To:** [nihar@serajuddinmines.com](mailto:nihar@serajuddinmines.com) target='\_blank' rel=external>nihar@serajuddinmines.com  
**Cc:** [monitoring-fc@nic.in](mailto:monitoring-fc@nic.in) target='\_blank' rel=external>monitoring-fc@nic.in  
**Subject:** Email Alert From System Administrator of Online Submission and Monitoring of Forests Clearances Proposal(OSMFCP) portal


A proposal seeking prior approval of Central Government under the Forest (Conservation) Act 1980, as per the details given below, has been examined by the Nodal Officer, Forest (conservation) Act, 1980, Government of Orissa and has been found to be complete in all respect.

1. **Proposal No.** : FP/OR/MIN/18356/2016
2. **Proposal Name** : Balda Block Iron Mines of M/s Serajuddin & Co.
3. **Category of the Proposal** : Mining
4. **Date of Submission** : 07/03/2016
5. **Name of the Applicant with Contact Details**
  - Name : Nihar
  - Mobile No. : 9438887838
  - State : Orissa
  - District : Kendujhar
  - Pincode : 758034
6. **Area Applied (ha.)** : 18.499

Please provide duly signed hard copy of the above proposal along with all necessary enclosures to the office of the each concerned Divisional Forest Officer and the District Collector and upload a copy of the acknowledgement slip(s) (single pdf file) as per the format given below, obtained from each of the above authorities, on portal of this Ministry for further processing of the above proposal.

(System Administrator)

Acknowledgement Slip

For SERAJUDDIN & CO.  
  
Authorised Signatory




This is to certify that hard copy of the proposal seeking prior approval of Central Government under the Forest (Conservation) Act 1980, as per details given below, along with all necessary enclosures has been received in the Office of the Orissa on 07/03/2016.

- 1. Proposal No.** : FP/OR/MIN/18356/2016
- 2. Proposal Name** : Balda Block Iron Mines of M/s Serajuddin & Co.
- 3. Category of the Proposal** : Mining
- 4. Date of Submission** : 07/03/2016
- 5. Name of the User Agency with Contact Details**
- Name** : Nihar
- Mobile No.** : 9438887838
- State** : Orissa
- District** : Kendujhar
- Pincode** : 758034
- 6. Area Applied (ha.)** : 18.499

(System Administrator)

\*\*\* This is a system generated email, please do not reply. \*\*\*

For SERAJUDDIN & CO.  
  
Authorised Signatory